

RECORD of SURVEY
BOUNDARY LINE ADJUSTMENT

NOTES & LEGEND

- DENOTES 3/4" REBAR WITH PLASTIC CAP STAMPED P.L.S. 3570 SET ON THIS SURVEY
- DENOTES FOUND CONCRETE NAIL L.S. 3488 TAG AND SHINER IN ASPHALT PER 39-M-27
- DENOTES FOUND 1" IRON PIPE TAGGED L.S. 3488 PER 39-M-27
- DENOTES EXISTING FENCELINE
- DENOTES RECORD DATA PER 39-M-27

for
SPINETTI BROS. INC., a California corporation
130-O.R.-278
and
COUNTY OF AMADOR
1994010437

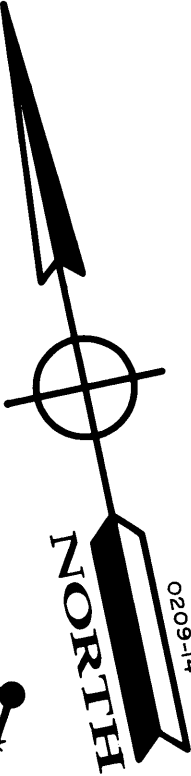
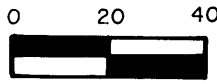
BEING A PORTION OF THE S.W. AND S.E. 1/4 SECTION 20, T. 6 N., R. 11 E., M. D. M.
CITY OF JACKSON, COUNTY OF AMADOR, STATE OF CALIFORNIA

TOMA & ANDERSON
LAND SURVEYING - PLANNING - ENGINEERING
41 Summit Street, Jackson, CA 95642
(209) 223-0156

Scale: 1" = 40'

November, 2005

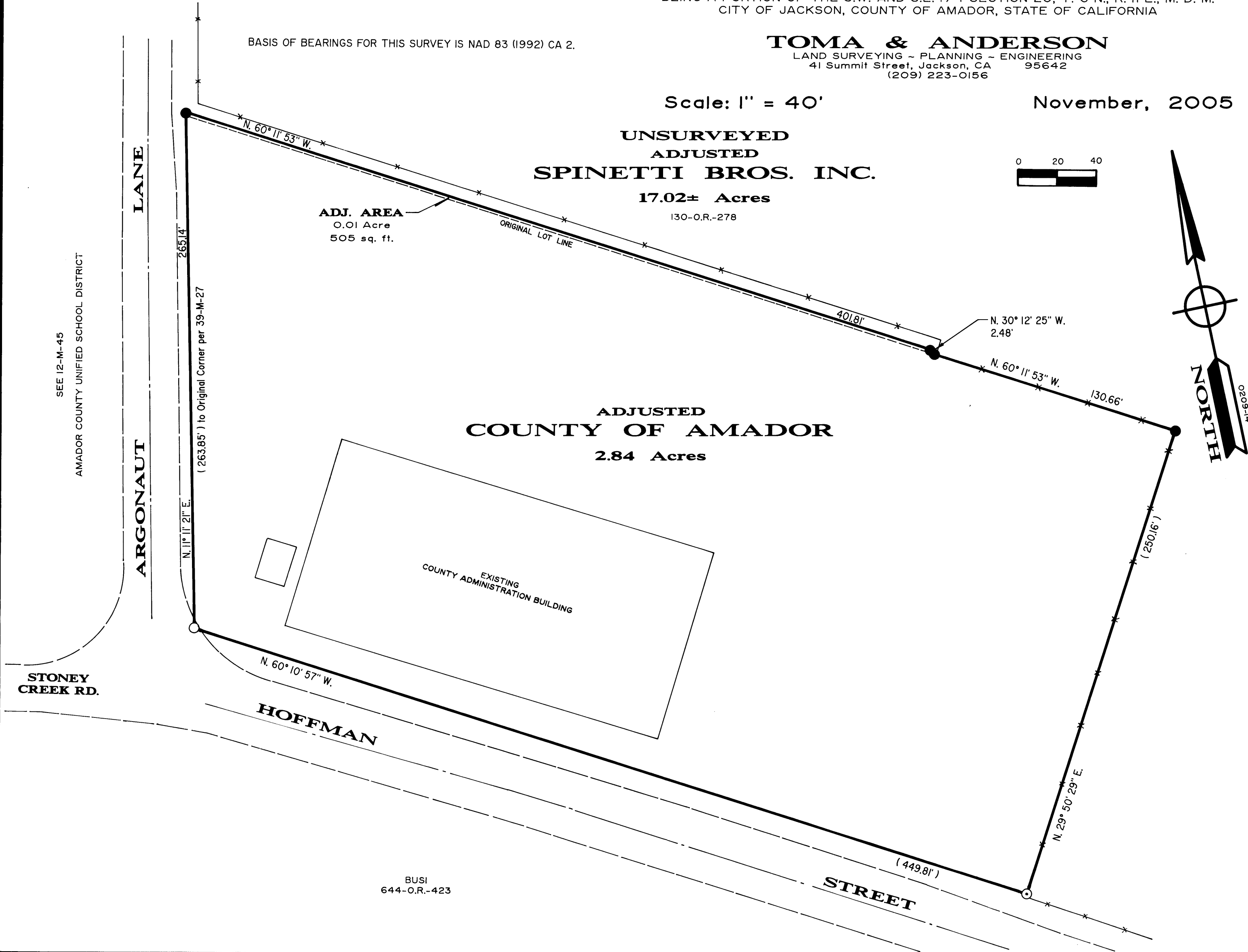
UNSURVEYED
ADJUSTED
SPINETTI BROS. INC.
17.02± Acres
130-O.R.-278



ADJUSTED
COUNTY OF AMADOR
2.84 Acres

ADJ. AREA
0.01 Acre
505 sq. ft.


BASIS OF BEARINGS FOR THIS SURVEY IS NAD 83 (1992) CA 2.



SURVEYOR'S STATEMENT

THIS MAP CORRECTLY REPRESENTS A SURVEY MADE BY ME OR UNDER MY DIRECTION IN CONFORMANCE WITH THE REQUIREMENTS OF THE LAND SURVEYORS' ACT AT THE REQUEST OF AMADOR COUNTY IN NOVEMBER OF 2005.


Ciro L. Toma
CIRO L. TOMA P.L.S. 3570
MY LICENSE EXPIRES 6-30-2008



COUNTY SURVEYOR'S STATEMENT

THIS MAP HAS BEEN EXAMINED IN ACCORDANCE WITH SECTION 8766 OF THE LAND SURVEYORS' ACT THIS 29th DAY OF SEPTEMBER, 2006.

George E. Allen
GEORGE E. ALLEN L.S. 4951
AMADOR COUNTY SURVEYOR
MY LICENSE EXPIRES 12-31-2007



CITY CLERK'S STATEMENT

THIS BOUNDARY LINE ADJUSTMENT No. 2006-03 SHOWN HEREON HAS BEEN APPROVED BY THE CITY COUNCIL OF THE CITY OF JACKSON ON June 26, 2006 BY RESOLUTION No. 2006-30.

Gisele L. Cangelosi
GISELE L. CANGELOSI
JACKSON CITY CLERK

RECORDER'S STATEMENT

FILED THIS 6th DAY OF October, 2006 AT 3:51 P.M. IN BOOK 59 OF MAPS AND PLATS AT PAGE 21 AT THE REQUEST OF THE AMADOR COUNTY SURVEYOR.

FEE: \$0.00 pd. filed INSTRUMENT No.: 20060011814

Sheldon D. Johnson
SHELDON D. JOHNSON
AMADOR COUNTY RECORDER

BY: *Kim Grady*
DEPUTY

OWNER'S STATEMENT

THE UNDERSIGNED, BEING THE OWNER(S) OF THE PROPERTY DELINEATED HEREON, DO(ES) HEREBY CONSENT TO THE PREPARATION AND RECORDATION OF THIS MAP.

Richard Forster
COUNTY OF AMADOR
by Richard Forster
Amador County Board of Supervisors Chairman

Stanley Lukowicz
SPINETTI BROS. INC., a California corporation
by Stanley Lukowicz