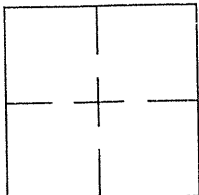


## CORNER RECORD

Document Number CR 6486City of CASTRO VALLEYCounty of ALAMEDA, CaliforniaBrief Legal Description WELL MONUMENT LOCATED WITHIN CARLTON AVE.

## CORNER RECORD

Government Corner ☐ Control ☐  
 Meander ☐ Property ☒  
 Rancho ☐ Other ☐  
 Date of Survey 8/25/2014

COORDINATES  
(Optional)

N. 2085085±  
 E. 6099327±  
 Zone \_\_\_\_\_ Datum \_\_\_\_\_  
 Elev. \_\_\_\_\_

Corner — Left as found ☒ Found and tagged ☐ Established ☐ Reestablished ☐ Rebuilt ☐

Identification and type of corner found: Evidence used to identify or procedure used to establish or reestablish the corner:  
FOUND BRASS DISC WITH PUNCH WITHIN THE INTERSECTION OF CARLTON AVE. & DOMINIC DR.

THIS POINT WAS REFERENCED PRIOR TO A CONSTRUCTION  
PROJECT IN THE VICINITY

A description of the physical condition of the monument as found and as set or reset:  
FOUND AND SET POINTS AS SHOWN ON PAGE 2.

THESE TIES ARE FOR THE PURPOSE OF PERPETUATING THE FOUND MONUMENTATION.  
NO CLAIM IS MADE AS TO THE RELATIONSHIP OF THE POINTS OR LINES SHOWN HEREON  
TO TRUE BOUNDARY LOCATIONS.

## SURVEYOR'S STATEMENT

This Corner Record was prepared by me or under my direction in conformance with  
 the Land Surveyors' Act on September 3, 2014.

Signed Alan E. McKean L.S. Number R.C.E. 19965  
Alan E. McKean Exp. 9/30/15



## COUNTY SURVEYOR'S STATEMENT

This Corner Record was received 9-8-2014 and examined  
 and filed 9-30-2014

Signed

County Surveyor

County Surveyor's Comment \_\_\_\_\_



SPEC. 2254  
PRE.



SCALE: 1"=30'

## LEGEND

- FOUND BRASS DISC WITH PUNCH IN MONUMENT WELL
- × SET PK NAIL & LARGE SHINER
- ⊗ SET CUT CROSS IN WALK
- ✕ SET CUT CROSS IN CURB
- AA##A# ALAMEDA COUNTY MONUMENT ID

(19592) STREET ADDRESS

