


CORNER RECORD

BK 44 Pg 82

APN No. 525 - 477 - 2 - - - (Optional) Document Number CR 4891
City of Fremont County of ALAMEDA, California
Brief Legal Description Lot 2, Block 4, Tract 1383 (35 MAPS 5)



CORNER TYPE

Government Corner ☐ Control ☐
Meander ☐ Property ☒
Rancho ☐ Other ☐
Date of Survey Dec. 15, 2011

COORDINATES (Optional)

N. _____
E. _____
Zone _____ Datum _____
Elev. _____

Corner - Left as found ☐ Found and tagged ☐ Established ☒ Reestablished ☐ Rebuilt ☐

In compliance with Section 8771 of the Professional Land Surveyors' Act, this corner record is being filed to
ESTABLISH ____ / REESTABLISH ____ the position of an existing monument PRIOR ____ / SUBSEQUENT ____
to street or highway reconstruction. (Use this portion only when applicable.)


Identification and type of corner found: Evidence used to identify or procedure used to establish or reestablish the corner:
See Map

A description of the physical condition of the monument as found and as set or reset:
See Map

SURVEYOR'S STATEMENT

This Corner Record was prepared by me or under my direction in conformance with
the Land Surveyors' Act on Dec. 20, 2011

Signed [Signature] L.S. ~~at~~ Number 4392



5-16-12


COUNTY SURVEYOR'S STATEMENT

This Corner Record was received 4-19-12 and examined
and filed 5-20-12

Signed [Signature] Title County Surveyor

Expiration
Date: _____

County Surveyor's Comment _____



J F 68 S2

OLIVE AVENUE

SCALE 1" = 20'



LEGEND

- ⊙ FOUND STANDARD CITY OF FREMONT CONC. MONUMENT
- SET 1/2" REBAR WITH PLASTIC CAP, STAMPED "L.S. 4392"
- ✕ SET NAIL WITH BRASS TAG, STAMPED "L.S. 4392" ON CONC. SIDEWALK

50.00
292.00

AVENUE

TROYER

N 6°53'W

47.00

25.00

N 83°07'E

100.00

5.00

105.00

5.00

65.00

65.00

N 6°53'W

N 6°53'W

LOT 2
BLOCK 4
TRACT 1383

35 MAPS 5

N 83°07'E

100.00

5.00

LOT 3

MARION ST.

FC 35 P6

525-477-2