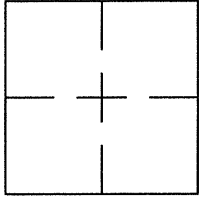


CORNER RECORDDocument Number CR 8165City of OAKLANDCounty of ALAMEDA, CaliforniaBrief Legal Description IRON PIN IN MONUMENT WELL LOCATED WITHIN THE INTERSECTION OF
35TH AVENUE AND GALINDO STREET.**CORNER RECORD**

Government Corner ☐ Control ☒
 Meander ☐ Property ☐
 Rancho ☐ Other ☐
 Date of Survey 1/25/16

COORDINATES
(Optional)

N. _____
 E. _____
 Zone _____ Datum _____
 Elev. _____

Corner — Left as found ☒ Found and tagged ☐ Established ☐ Reestablished ☐ Rebuilt ☐

Identification and type of corner found: Evidence used to identify or procedure used to establish or reestablish the corner:
FOUND IRON PIN IN MONUMENT WELL.

AS SHOWN ON CITY OF OAKLAND MONUMENT MAP, PAGE 153.

CITY MONUMENT DESIGNATION NUMBER AT SUBJECT LOCATION: 145W-4(R)

THIS POINT WAS FOUND IN GOOD CONDITION AFTER A CONSTRUCTION PROJECT
IN THE VICINITY.

A description of the physical condition of the monument as found and as set or reset: _____

FOUND AND SET POINTS AS SHOWN ON PAGE 2.


THESE TIES ARE FOR THE PURPOSE OF PERPETUATING THE FOUND MONUMENTATION.

NO CLAIM IS MADE AS TO THE RELATIONSHIP OF THE POINTS OR LINES SHOWN HEREON
TO TRUE BOUNDARY LOCATIONS.

SURVEYOR'S STATEMENT


This Corner Record was prepared by me or under my direction in conformance with
 the Land Surveyors' Act on FEBRUARY 12, 2016.

Signed VINCENT H. CUNHA L.S. Number LS 4520

**COUNTY SURVEYOR'S STATEMENT**

This Corner Record was received 7 MARCH 2016 and examined
 and filed 31 MARCH 2016.

Signed Michael Rubner Title COUNTY SURVEYOR



County Surveyor's Comment _____

SEE CR 6911



SCALE: 1"=30'

LEGEND

● FOUND IRON PIN IN MONUMENT WELL 14SW-4(R)

✕ FOUND CUT CROSS IN CONCRETE

AA##A# ALAMEDA COUNTY MONUMENT ID

